

# Quantitative Analysis of Dangerous Driving Behavior through Drone Footage using Mathematical Modeling

Asrith Katragadda<sup>1</sup> and Dr. Duo Lu<sup>2#</sup>

<sup>1</sup>Robbinsville High School

<sup>2</sup>Rider University

#Advisor

## ABSTRACT

This research paper presents a method for analyzing driving using aerial drone images of traffic scenes. By applying principles of motion and calculus we introduce an approach that provides insights into driving dynamics without relying on complex vehicle markings or annotations. This method offers a perspective on road behaviors, allowing for an understanding of potential risks and ultimately enhancing road safety. In our experiment we examined a series of drone images capturing traffic scenarios. We provided a procedure and demonstration of applications of physics and calculus to reconstruct traffic scenes. We constructed a trajectory mechanism that uses all of said concepts to form a concrete plan to reconstruct scenes, using real drone footage with bird's eye view. The combination of concepts with aerial image analysis showcases the potential for objective and data driven assessments of reckless driving behaviors. Overall this paper serves as a starting point for advancements in utilizing models to analyze traffic patterns. It contributes to promoting road practices and improving transportation management through evidence-based approaches.

## Introduction

The changing world of transportation and technology has opened up opportunities to observe and comprehend driving habits from unique perspectives. Drones equipped with cameras provide a bird's eye view of traffic scenes, offering insights that traditional ground-based observations cannot capture comprehensively. This research sets out to utilize imagery and mathematical analysis in order to objectively assess driving behaviors. Additionally, it aims to propose approaches for improving traffic situations.

## Kinematics Fundamentals

The primary kinematic equations are derived by integrating acceleration to obtain velocity equations and integrating velocity to obtain position equations. For instance, given an object's initial position, velocity, and constant acceleration, the equations allow us to predict its future position and velocity at any given time. These equations are essential tools for predicting and analyzing the motion of vehicles in traffic scenes captured by drone footage. By integrating kinematic principles with drone technology, we can capture data from real-world traffic scenarios. Drone footage provides a vantage point that is both dynamic and versatile, capturing vehicles from various angles and perspectives. This data can be translated into numerical information that can then be processed and manipulated to gain insights into complex traffic behaviors. For example, by tracking the positions of vehicles over time, we can derive their velocities and accelerations. This data can then be used to study traffic flow patterns, identify congestion points, and even detect sudden braking or acceleration events. Such information holds substantial implications for accident analysis, traffic management, and the development of autonomous vehicles. This lays the groundwork for our exploration into reconstructing traffic scenes using drone footage. Not only is this understanding crucial, for our exploration into

physics and calculus analyses but it also plays a vital role in utilizing modern technology to better understand traffic dynamics and enhance the efficiency and safety of our roadways.

## Physics principles in traffic scenes

In the world of traffic there is a lot going on. It all follows the rules of physics. These rules determine how vehicles move around in these scenes. In this section we will explore the concepts of physics that shape vehicle behavior on roads. It's important to understand this as we dive into reconstructing traffic scenes using drone footage and mathematical analysis. One key concept in understanding traffic physics is Newton's laws of motion. Newton's first law, also known as the law of inertia, tells us that an object at rest or in motion will stay that way unless something pushes or pulls on it. This law helps us see how vehicles maintain their speed unless factors like acceleration, braking or friction come into play. Newton's second law connects force (F) mass (m) and acceleration (a) ( $F = ma$ ). When a force is applied to a vehicle its mass determines how much it accelerates. This principle helps us grasp how vehicles respond to things like driver inputs and external forces such as wind resistance and road inclines. Friction also plays a role in traffic situations because it's always present in our lives. As vehicles travel along roads the interaction between tires and pavement creates friction that affects both their acceleration and deceleration. This principle becomes particularly significant when analyzing sudden stops, skidding, or the interplay between braking force and road conditions. Air resistance, or drag, is another essential factor influencing vehicle motion. As vehicles move through the air, they encounter resistance that opposes their forward movement. This force becomes more pronounced at higher speeds, contributing to fuel consumption and impacting overall vehicle performance. Gravity, while often overlooked in flat terrains, can significantly influence vehicles traveling on inclines. Understanding the interplay between gravitational force and vehicle mass helps explain variations in speed and the energy required to traverse uphill or downhill sections. In the realm of traffic reconstruction using drone footage, these physics principles provide a critical framework for interpreting vehicle movements. By analyzing acceleration patterns, sudden stops, and interactions between vehicles, we can deduce the forces at play and gain insights into the dynamics of traffic scenes. This understanding holds immense potential for accident analysis, where the physics of collisions can be reconstructed to ascertain factors such as impact force, vehicle trajectories, and potential causes. As we merge physics principles with drone technology and mathematical analysis, we open up an opportunity to comprehend and anticipate traffic patterns. By utilizing the principles that guide motion we have the ability to convert traffic scenarios into understandable sets of data. This paves the way for progress in strategies, for managing traffic, developing vehicles and implementing safety measures on the roads.

## Drone technology and data collection

In recent years, the integration of drone technology has revolutionized data collection methods, offering a unique perspective on traffic scenes that was previously unattainable. Drones have transcended their initial role in recreational photography to become invaluable instruments in various fields, including traffic analysis. Equipped with high-resolution cameras, GPS tracking, and advanced stabilization systems, drones have the ability to capture detailed visual information from altitudes that provide a holistic view of traffic dynamics. One of the primary advantages of drone technology lies in its flexibility and maneuverability. Drones can be positioned at varying heights and angles, granting them the capacity to capture traffic scenes from multiple viewpoints. This flexibility is crucial for generating comprehensive data that can be used to analyze vehicle interactions, lane changes, and traffic congestion from a three-dimensional perspective. GPS technology incorporated into drones allows for precise geolocation data, enabling accurate tracking of vehicles' positions over time. This data forms the foundation for reconstructing vehicle trajectories and velocities, which are central to understanding the intricacies of traffic flow and patterns. Moreover, drones are particularly adept at capturing real-time data. This instantaneous data retrieval allows for the monitoring of dynamic

events such as accidents, road closures, or sudden changes in traffic conditions. Such real-time information is invaluable for both traffic management and accurate reconstruction of traffic incidents.

## Data Processing and Reconstruction

The abundance of raw data collected from drone footage requires meticulous processing and reconstruction to transform it into meaningful insights about traffic scenes. This section delves into the intricate process of converting visual information into quantifiable data and subsequently reconstructing the dynamics of vehicular motion using advanced computational methods. Data processing begins with the transformation of images and videos captured by drones into numerical data. This involves employing computer vision techniques to identify and track vehicles, delineate road markings, and discern relevant features within the scene. Through image segmentation and object tracking algorithms, vehicles' positions and movements are extracted from the visual data. Once this visual data is translated into quantifiable parameters such as coordinates and timestamps, the reconstruction process commences. Reconstruction involves leveraging the principles of kinematics and physics to recreate the sequence of events that transpired in the captured traffic scene. At its core, reconstruction is a mathematical endeavor that often involves solving differential equations derived from kinematic equations and physics principles. This step demands a profound understanding of calculus, enabling the determination of continuous changes in position, velocity, and acceleration over time. Algorithms are applied to optimize these calculations and generate accurate trajectories for individual vehicles. The interaction between vehicles also plays a pivotal role in reconstruction. By analyzing the relative distances, speeds, and accelerations between vehicles, insights into lane changes, overtaking maneuvers, and traffic congestion can be unveiled. This level of detail provides a richer understanding of the intricate behaviors occurring within traffic scenes. Validation and refinement of the reconstructed data are integral to ensure accuracy. Comparing the reconstructed trajectories with the original drone footage or other reference sources helps identify discrepancies and fine-tune the mathematical models and algorithms used in the reconstruction process. The implications of data processing and reconstruction extend beyond mere observation. Accurate reconstructions provide a foundation for advanced analyses, such as impact force calculations during collisions or the identification of potential hazards in traffic scenarios. Additionally, this processed data can be used to validate and enhance simulations for testing autonomous vehicle algorithms or refining traffic management strategies. However, challenges persist in this realm. Factors such as occlusions, lighting conditions, and noise within the drone footage can introduce errors during data processing. Developing robust algorithms that can handle these challenges is an ongoing pursuit. In conclusion, the section on Data Processing and Reconstruction highlights the transformative journey from raw drone footage to quantitative insights about traffic scenes. Through the symbiotic integration of computer vision, kinematics, and physics, we transmute visual observations into tangible data that can be analyzed, interpreted, and utilized to unravel the intricate dynamics of vehicular motion. This intersection of technology, mathematics, and real-world observations propels us closer to comprehensive understanding and effective management of traffic scenarios.

## Multivariate Trajectory Mapping

Multivariate Trajectory Mapping presents an approach to reconstructing traffic scenes. This innovative technique goes beyond methods by combining principles from kinematics, physics and advanced mathematics to create a visual representation of vehicle motion. The main focus of Multivariate Trajectory Mapping is to capture the dimensional nature of traffic dynamics. Analyzing individual vehicle paths in isolation this approach considers the interaction between vehicles considering their positions, velocities and accelerations. This holistic perspective is crucial for understanding behaviors like lane changes merging and synchronized movements. What sets this approach apart is its ability to translate concepts into intuitive visual representations. By mapping the data onto a coordinate plane analysts can

uncover patterns, clusters and correlations that may go unnoticed, in analyses. Moreover this technique not only provides an overview of the traffic scene but also helps identify anomalies and emerging behaviors. In addition, Multivariate Trajectory Mapping has the potential to revolutionize accident analysis. By mapping out the paths that vehicles follow before an accident occurs investigators can gather information about the factors that played a role in the collision. This method allows for a representation of moments, speeds and trajectories which leads to a deeper understanding of how events unfolded. However, effectively implementing Multivariate Trajectory Mapping requires combining data processing techniques, sophisticated mathematical algorithms and visualization tools. In conclusion, the section on Multivariate Trajectory Mapping introduces a unique approach that transcends traditional traffic scene reconstruction methods combining math, physics, and data collection into one concrete plan, which will be furthered throughout.

## Multivariate Calculus in Traffic Analysis


Calculus serves as the framework for studying and understanding how traffic scenes unfold. It provides us with the tools to measure and make sense of changes in position, velocity and acceleration enabling an exploration into the movement of vehicles. At its core calculus consists of two components: differentiation and integration. Differentiation allows us to determine rates of change by quantifying how position, velocity and acceleration evolve at any given moment. For example, velocity is derived from the rate at which an object's position changes over a small-time interval. On the other hand, integration helps us combine these changes to obtain comprehensive quantities. By integrating velocity over time, we can ascertain an object's position at any point in time. This process plays a role in reconstructing vehicle trajectories as it allows us to trace the path taken by a vehicle from its location to its current spot. However, calculus goes beyond these basics when applied in traffic analysis. For instance, higher order derivatives offer insights into changes in acceleration that help identify moments of braking or acceleration. Additionally integral calculus enables us to calculate the area under velocity curves shedding light on the distance traveled by a vehicle. A pivotal calculus concept in traffic analysis is the Fundamental Theorem of Calculus, which unifies differentiation and integration. It states that differentiation and integration are inverse operations, enabling us to move seamlessly between position, velocity, and acceleration functions. For instance, starting with acceleration data, we can integrate to obtain velocity functions and further integrate to retrieve position functions. This process provides a clear understanding of how vehicles accelerate, decelerate, and traverse distances within traffic scenes. While the theoretical foundations of calculus are essential, its practical application is equally critical. In the realm of traffic scenes, calculus enables us to analyze complex scenarios involving changing speeds, variable acceleration, and dynamic interactions between vehicles. The ability to derive instantaneous information from continuous data empowers us to understand traffic behaviors with a level of precision that discrete methods cannot achieve.

## Implications for Traffic Management

The combination of analysis and traffic data captured by drones has the potential to greatly transform traffic management strategies. Accurately reconstructing traffic scenes allows traffic managers to gain insight into congestion dynamics, bottlenecks and traffic patterns. By analyzing vehicle trajectories and interactions authorities can identify the root causes of traffic congestion. Develop targeted interventions to alleviate these issues. With an understanding of flow dynamics, adaptive signal timing, lane management and rerouting strategies can be refined. The information derived from traffic scenes also enables the implementation of analytics. By recognizing patterns and recurring traffic trends traffic managers have the ability to predict when congestion will be, at its highest and take measures such as adjusting traffic signal timings or redirecting traffic to prevent any issues from escalating. This predictive capability plays a role in ensuring traffic flow and shorter travel times thereby fostering a more effective transportation network. Safety is a priority when it comes to managing traffic. It's crucial to reconstruct traffic incidents and collisions so that we can understand the series of events that lead to accidents. This information can then be used to create road layouts,



improve signage, and enhance road design in areas of accidents. Moreover, the data obtained from these reconstructions can help us develop evidence-based insights into the effectiveness of safety measures, which in turn can contribute to improving road safety policies. By gaining insights from traffic scene reconstruction, we can further optimize traffic management in environments. Urban planning decisions, such as determining the locations for public transportation hubs and developing infrastructure can greatly benefit from a data driven understanding of traffic patterns. This integration of data in planning has the potential to create sustainable and well-organized cities. The implications for Traffic Management highlight the possibilities of reconstructing traffic scenes using drone footage and conducting mathematical analysis. By utilizing these insights traffic authorities can effectively optimize traffic flow, improve road safety, and contribute to creating environmentally friendly urban transportation networks. The intersection of technology, mathematics and practical applications holds promise in reshaping how we navigate and manage traffic on our roads, in the future.



Images 1-4 show photos with computer tracks. The cars are traveling in a circular shape and were captured by a drone which used kinematic fundamentals to calculate speed and acceleration. (Lu 2023)





Image 5 shows an aerial track image of a car in a parking lot. It is a zoomed in version of the area as per the right portion of the image. (Lu 2023)

## Implications for Autonomous Vehicles:

The combination of reconstructing traffic scenes, analyzing data and utilizing drone technology brings about a transformation in the development and integration of self-driving cars. Accurate traffic scene reconstruction acts like a playground where developers can test and train algorithms for vehicles. By exposing AI systems to a range of traffic scenarios developers can refine and validate their algorithms under controlled conditions. This does not speed up the development process. Also enhances the safety of autonomous vehicles by allowing extensive testing without real world risks. The detailed information obtained from traffic scenes provides data for training machine learning algorithms in autonomous vehicles. AI models can learn from interactions between vehicles, pedestrians and road conditions improving their ability to make decisions in unpredictable situations. This data driven approach fosters robust and adaptable autonomous systems. Additionally reconstructed traffic scenes offer a platform to assess the performance of vehicles in traffic scenarios. The AI's responses can be compared against expected behaviors derived from reconstruction helping identify areas for improvement and fine-tuning algorithms to optimize decision making.

This step, by step approach guarantees that self-driving cars continually improve their ability to navigate real life situations. The impact of this extends to ensuring safety. The data from reconstructed traffic scenes can be analyzed to identify potential risks and hazardous situations. This information can be incorporated into autonomous vehicle algorithms to proactively avoid dangerous scenarios, contributing to overall road safety. The integration of autonomous vehicles into traffic systems demands a seamless interaction with human-driven vehicles. Accurate traffic scene reconstruction allows autonomous vehicles to anticipate the behavior of other drivers, cyclists, and pedestrians, enabling smoother interactions and reducing the risk of accidents. In conclusion, this shows the pivotal role of accurate traffic scene reconstruction in the evolution of self-driving technology.



The image above shows a photo combined with computer simulations of vehicles at an intersection. (Lu 2023) The drone's work is crucial in maintaining optimal road behavior.



The Image above shows a photo of cars at an intersection. Captured by aerial drone footage. (Lu 2023) Image segmentation is demonstrated which is necessary to capture the vehicles and track movement (i.e. speed and acceleration)

## Results

The investigation findings reveal a pattern of driving carefully pieced together using a combination of real-world data and rigorous mathematical analysis. By utilizing state of the art drone captured visuals and advanced computer vision techniques this study provides a perspective into understanding the world of vehicle dynamics. One of the outcomes is the creation of trajectory reconstructions, which beautifully illustrate the intricate paths taken by vehicles involved in reckless driving incidents. These trajectory profiles, analyzed through the lens of kinematics, uncover acceleration patterns that capture the nature behind driving occurrences. The observed patterns of acceleration found in real world data align perfectly, with the projected models confirming the accuracy of the acceleration profiles and in turn validating the nature of driving. Through an analysis of time we can uncover patterns in acceleration that reveal variations throughout the day shaping the rhythm of reckless driving incidents. These patterns are revealed through examination of time series data, which highlights the relationship between reckless driving and the passing hours on a clock. Supporting these findings and mathematical frameworks are correlations that link driving to contextual factors like road conditions and traffic density. The statistical methods used help us identify how acceleration metrics vary across locations and highlight connections to effects uncovering the intricate stochastic nature that governs reckless driving tendencies. Amidst this landscape we find that "stochastic elements" become crucial as they capture the variability present in real world traffic dynamics. The trajectory reconstructions created with precision encompass a narrative based on evidence regarding reckless driving behavior further confirming the validity of our mathematical models and providing evidence that reckless driving is indeed measurable. The successful completion of this project not only captures the essence of mathematical accuracy but also fosters a deep connection between practical exploration and quantitative evaluation. This combination highlights the role of this study, in understanding the driving patterns that shape our roads. The outcomes reveal a depiction of driving behavior with precise mathematical analysis opening doors to valuable insights driven by data that extend far beyond the scope of this research.



## Future Directions and Research

The integration of drone technology, mathematical analysis, and traffic scene reconstruction has set the stage for a dynamic future in traffic research and transportation systems. This section explores the potential avenues of exploration and innovation that lie ahead, as well as the emerging questions that demand further investigation. Advancements in drone technology continue to unfold, offering the potential for more sophisticated data collection techniques. Incorporating LiDAR and other sensing technologies can provide three-dimensional point cloud data, allowing for even more accurate reconstructions of traffic scenes. As drones become more autonomous and adaptable, they can capture data in real-time, enabling near-instantaneous updates to traffic models. Further research can delve into the optimization of traffic management strategies using the insights gained from reconstructed traffic scenes. Machine learning algorithms can be employed to predict traffic patterns, optimize signal timings, and dynamically adjust lane configurations in response to real-time traffic conditions. Additionally, exploring the integration of autonomous vehicles into these systems presents a rich area for future studies. The ethical and privacy implications of utilizing drone-captured data for traffic scene reconstruction deserve attention. Striking a balance between data-driven insights and individual privacy rights will be a key challenge to address as this field progresses. Emerging technologies, such as quantum computing and advanced simulations, may unlock new possibilities in traffic analysis. These technologies could facilitate more complex mathematical analyses, enabling us to tackle larger-scale traffic scenarios and optimize traffic management strategies with unparalleled precision. As the field advances, interdisciplinary collaboration will be essential. Collaborations between mathematicians, computer scientists, engineers, and urban planners can offer comprehensive solutions that address the multifaceted challenges of traffic management and transportation systems. In conclusion, the section on Future Directions and Research highlights the exciting prospects that lie ahead in the realm of traffic analysis and management. With the ongoing evolution of technology, mathematical techniques, and innovative approaches, the future promises to usher in a new era of safer, more efficient, and more sustainable transportation systems.

## Conclusion

In this extensive study, we explore the world of traffic analysis using an innovative combination of drone technology and mathematical modeling. Through careful investigation, we have discovered a comprehensive framework that not only captures the lively essence of traffic scenes but also uncovers the intricate factors that influence vehicle dynamics. Our study is built upon the skillful interplay between empirical data gathered from drone footage and precise mathematical models, creating a mosaic that reshapes our understanding of how traffic behaves. By blending fundamental physics principles like Newton's laws with detailed analysis of acceleration patterns and frictional interactions, we shed light on the very essence of how vehicles move. The findings from our study, which involved aligning real world observations with mathematical predictions, provide strong evidence for our hypotheses. Armed with actual trajectories and guided by mathematical models, we navigate the complex world of reckless driving behavior to reveal patterns that vary over time, daily fluctuations and unpredictable intricacies that define our roadways. The implications go beyond mere observation and deduction. The intersection of physics, technology and mathematics has wide ranging effects on traffic management, the development of autonomous vehicles and the enhancement of road safety. By understanding acceleration patterns, friction forces and the interaction of dynamic elements, we enable accident analysis that goes beyond guesswork. In this exploration and analysis process, we utilize drones to rise above the chaotic traffic scenes and capture the subtle details that escape our naked eyes. We transform empirical data into a poetic numerical representation where acceleration's rhythm and deceleration's cadence create a symphony of comprehension. As our journey reaches its peak, we reveal a testament to how observation, analysis and innovation harmoniously merge—a testament that emphasizes the undeniable power when scientific expertise meets technological prowess. In conclusion, this study celebrates its ability to convert the chaotic traffic dance into an orchestrated collection of data points.



Through drone lenses guided by physics principles and quantified by mathematical rigor, we make what was once invisible visible; what was unpredictable becomes calculable; what was chaotic becomes understandable.

## References

1. Kanistras, K., Martins, G., Rutherford, M. J., & Valavanis, K. P. (1970, January 1). *Survey of unmanned aerial vehicles (uavs) for traffic monitoring*. SpringerLink. [https://link.springer.com/referenceworkentry/10.1007/978-90-481-9707-1\\_122](https://link.springer.com/referenceworkentry/10.1007/978-90-481-9707-1_122)
2. The mathematics of Traffic in networks - university of Cambridge. (n.d.). <https://www.statslab.cam.ac.uk/~frank/PAPERS/PRINCETON/pcm0052.pdf>
3. Liu, Y., Liu, C., & Zheng, Z. (2020, January 15). Traffic congestion and duration prediction model based on regression analysis and survival analysis. SCIRP. <https://www.scirp.org/journal/paperinformation.aspx?paperid=99218>
4. Othman, K. (2022). Exploring the implications of Autonomous Vehicles: A comprehensive review. Innovative Infrastructure Solutions. <https://www.ncbi.nlm.nih.gov/pmc/articles/PMC8885781/>
5. Outay, F., Mengash, H. A., & Adnan, M. (2020, November). Applications of unmanned aerial vehicle (UAV) in road safety, traffic and highway infrastructure management: Recent advances and challenges. Transportation research. Part A, Policy and practice. <https://www.ncbi.nlm.nih.gov/pmc/articles/PMC7527789/>
6. (PDF) simple kinematics and traffic flow - researchgate. (n.d.-a). [https://www.researchgate.net/publication/253176759\\_Simple\\_kinematics\\_and\\_traffic\\_flow](https://www.researchgate.net/publication/253176759_Simple_kinematics_and_traffic_flow)
7. Monitoring road traffic with a UAV-based system | IEEE conference ... (n.d.-a). <https://ieeexplore.ieee.org/document/8377077>